

**Secretaria de Meio Ambiente e Desenvolvimento Sustentável - SEMAD**  
**Centro de Informações Meteorológicas e Hidrológicas do Estado de Goiás - CIMEHGO**  
**Sala de Situação de Monitoramento de Riscos e Desastres Naturais**

Boletim nº: 0105

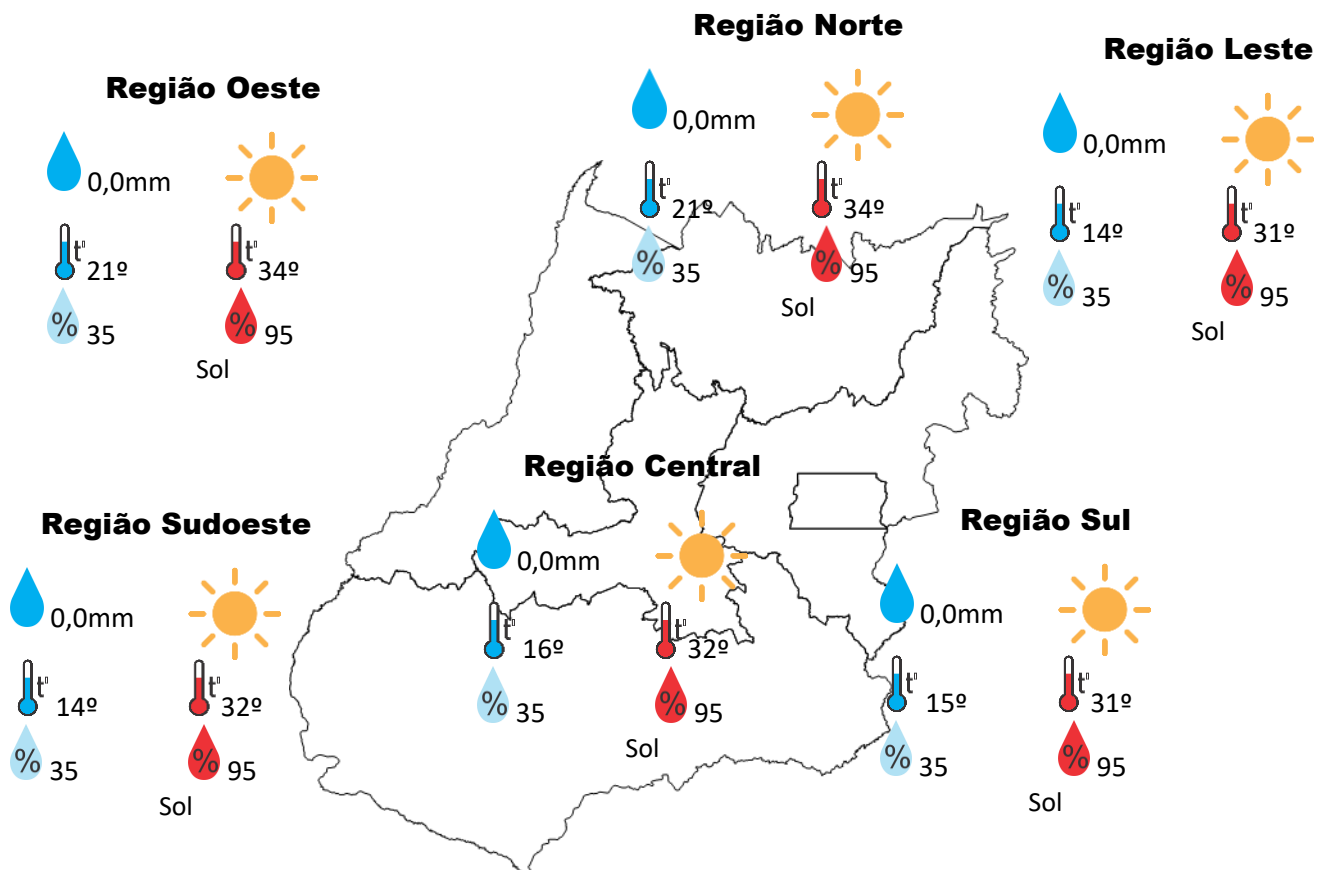
Elaborado na data: **02/05/2023**

Previsão para data: **03/05/2023**

**Informações do Tempo para o Estado**

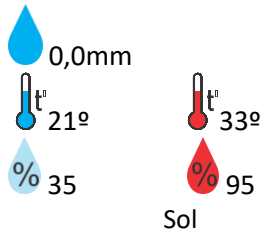
**Quarta-feira**, teremos predomínio de sol em todas as regiões de Goiás, temperaturas amenas pela manhã e elevadas no período da tarde, gradativamente a umidade relativa do ar começa a entrar em declínio.

**Capital:** Sol e temperatura máxima podendo chegar aos 30°C e umidade relativa do ar, variando entre 35% a 95%, o nascer do sol será às 06:29hs e o pôr do sol às 17:58hs.

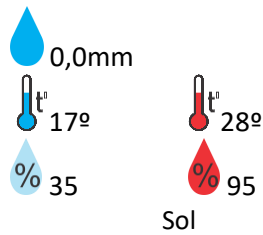


### Previsão para alguns municípios:

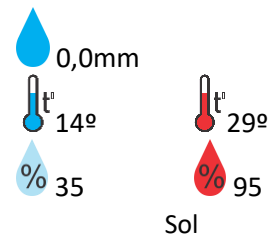
#### Porangatu



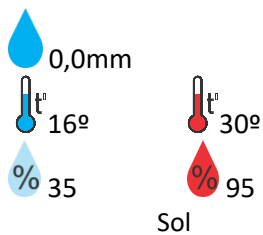
#### Catalão



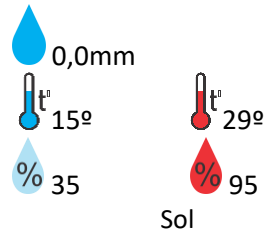
#### Jataí



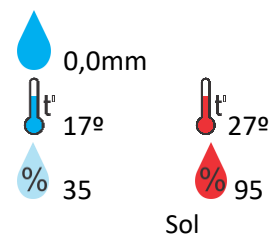
#### Rio Verde



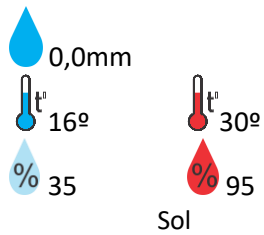
#### Luziânia



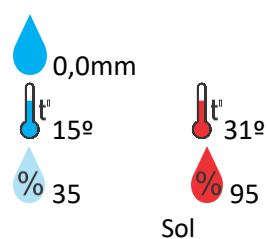
#### Anápolis



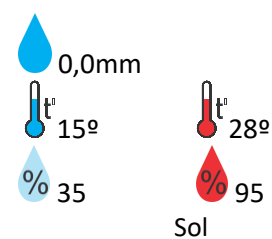
#### Goiânia



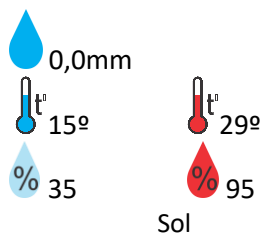
#### Itumbiara



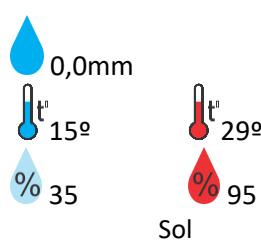
#### Ouvidor



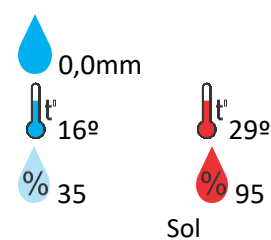
#### Goiandira



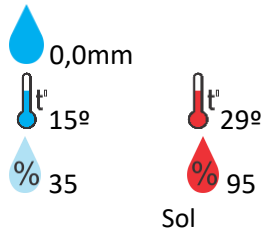
#### Três Ranchos



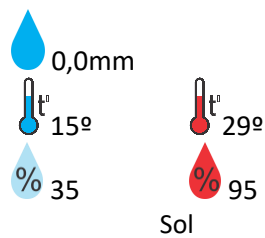
#### Cumari



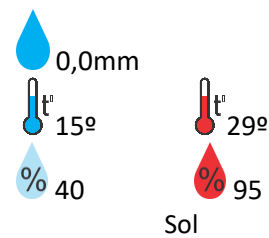
### Ipameri



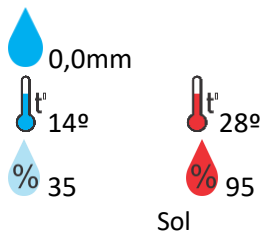
### Nova Aurora



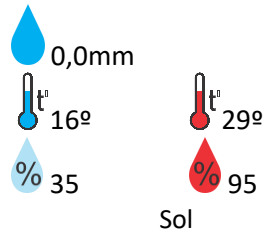
### Formosa



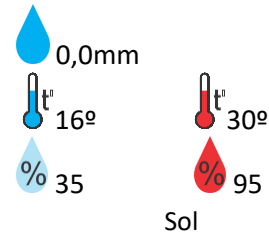
### Cristalina



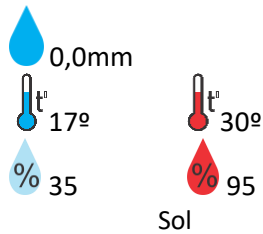
### Santa Helena



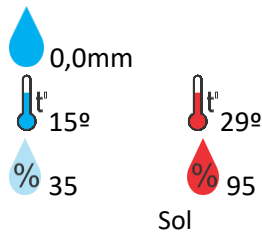
### Ceres



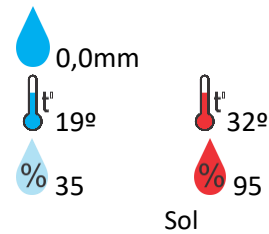
### Goianésia



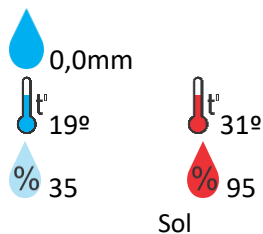
### Davinópolis



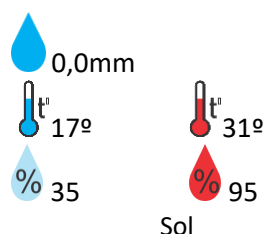
### Rubiataba



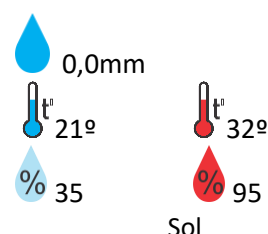
### Flores de Goiás



### Iporá



### Estrela do Norte



**OBS:** As informações contidas nesse boletim do tempo levam em consideração dados das variáveis meteorológicas previstas por modelos meteorológicos e análise de imagens de satélite do dia 02/05/2023 às 08:00 horas